

South Park Neighborhood Association

January 28, 2021



City of Seattle

Agenda

- Reconnect West Seattle
- Home Zone Survey Results
- Final Home Zone Plan
- Additional Projects
- S Cloverdale St Project
- Next Steps

South Park Project List 2020-2021

Updated: 1/22/21

Delivery Year	Survey Category	#	Project Name	Project Description	Status
2020	South Park Survey	301	S Cloverdale St Safety Improvements	Add speed radar feedback signs	Complete
2020	South Park Survey	135	South Park Bike and Pedestrian Map	Map of bike and pedestrian routes to access the South Park and 1st Ave S Bridge; Walking map and biking map available online.	Complete
2020	South Park Survey	W50	14th Ave S and S Cloverdale St Improvements	Relocate the stop bars and signal detection and expand the width of the south leg crosswalk	Complete
2021	South Park Survey	160	S Cloverdale St and 10th Ave S Improvements	Pedestrian and bike crossing improvements	Design
2021	South Park Survey	161	S Cloverdale St and 12th Ave S Improvements	Pedestrian and bike crossing improvements	Design
2021	South Park Survey	169	South Park Home Zone	Limit access to side streets and add traffic calming	Design
2021	South Park Survey	172	South Park Stay Healthy Streets	Add Stay Healthy Streets where appropriate in South Park	Design
2021	South Park Survey	54	Dallas Ave S and 14th Ave S Improvements	Pedestrian and safety improvements	Planning
Ongoing	South Park Survey	139	4th Ave S and S Michigan St Signal Improvements	Improve signal timing for S Michigan St	Ongoing
Ongoing	South Park Survey	143	Detour Route Signal Improvements	Improve signal timing on detour routes	Ongoing

Neighborhood Engagement Process

- Conducted neighborhood walks in October 2020 to identify specific concerns
- Draft home zone plan presented to South Park Neighborhood Association in November
- Sent out home zone survey to broader neighborhood
 - Translated to Spanish, Vietnamese, Somali, Khmer
 - Distributed through South Park Roots, Community Liaisons, community contacts, social media
 - 233 responses from residents














MAP OF ALL PROJECTS



South Park Home Zone

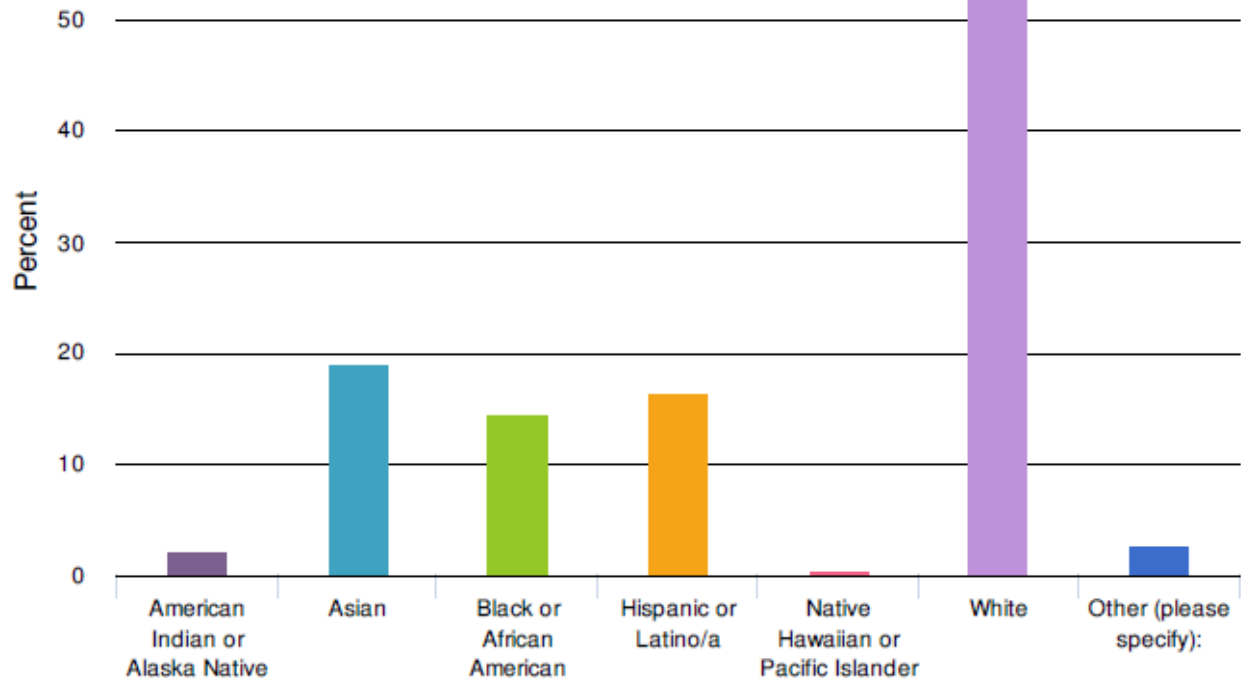
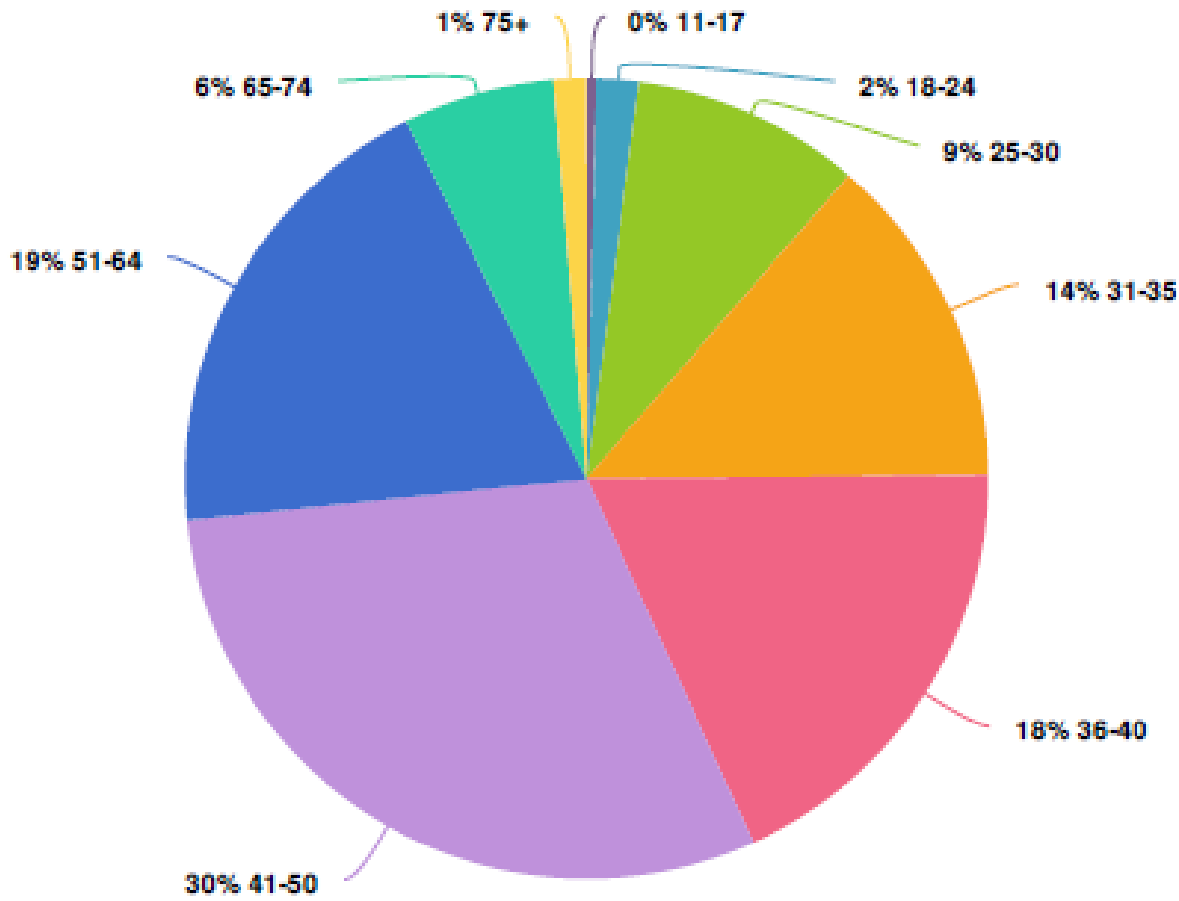
KEY

- 1 South Park Concord Home Zone
- 2 South Park NorthEast Home Zone
- 3 S Cloverdale St Pedestrian Improvements
- 4 8th Ave S Trail Improvements
- 5 10th Ave S and 12th Ave S Stairway Improvements
- 6 S Elmgrove St Pedestrian Improvements
- 7 Designing Connection to Westwood/Highland Park

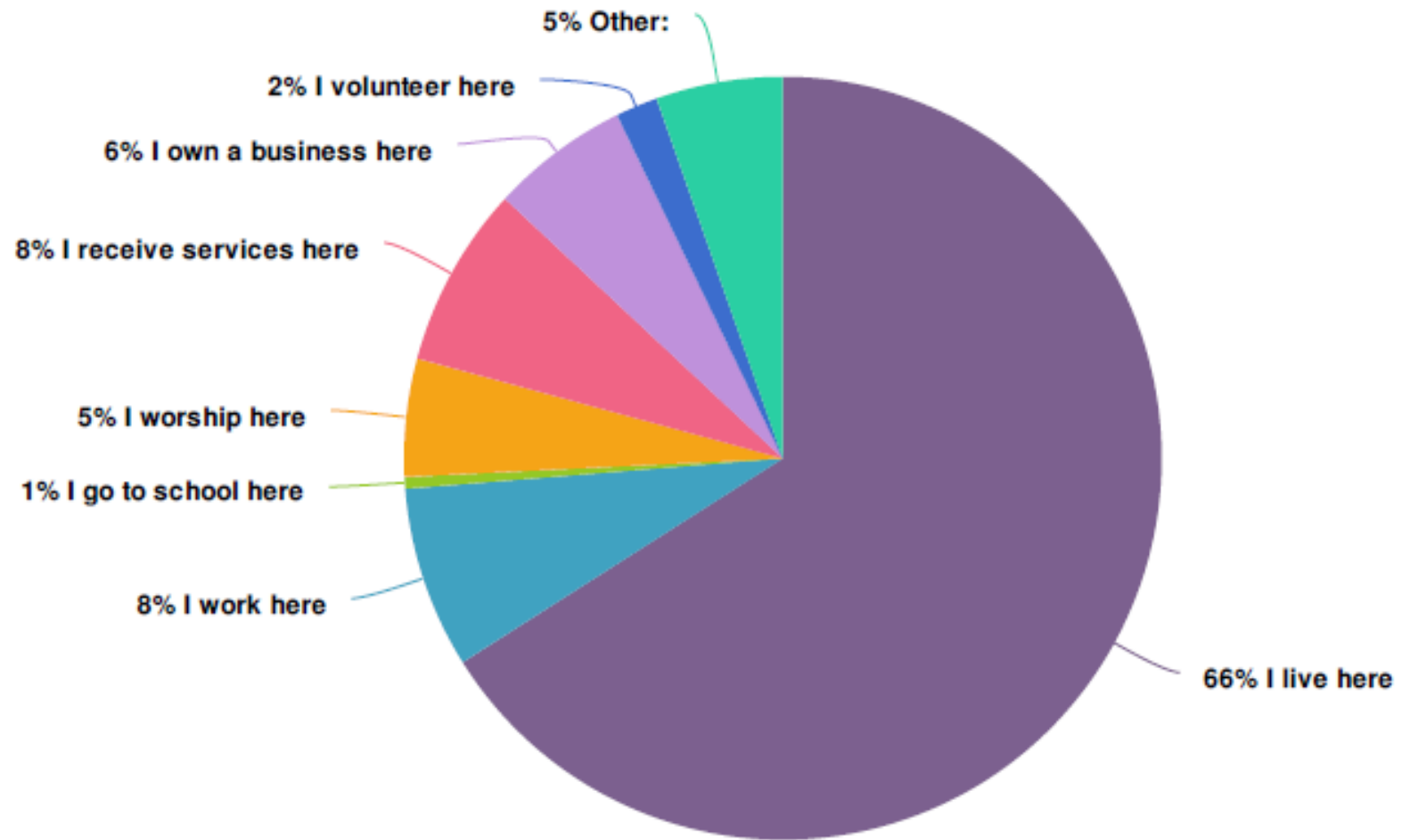
-  Home Zone Boundaries
-  Phase 1 Neighborhood Greenway with Stay Healthy Street
-  Phase 2 Neighborhood Greenway with Stay Healthy Street
-  Phase 3 Neighborhood Greenway with Stay Healthy Street
-  Overpass and 8th Ave S Trail Connection Improvements
-  Pedestrian Improvements
-  South Park-Georgetown Trail Improvements
-  Rapid Flashing Beacon Crosswalk
-  Crosswalk Upgrade
-  14th Ave S & S Dallas St - Evaluate for Crossing Signal
-  Stairway Improvements
-  Speed humps: Two speed humps will be added for east-west blocks and one speed hump will be added for north-south blocks.
-  Plant new trees



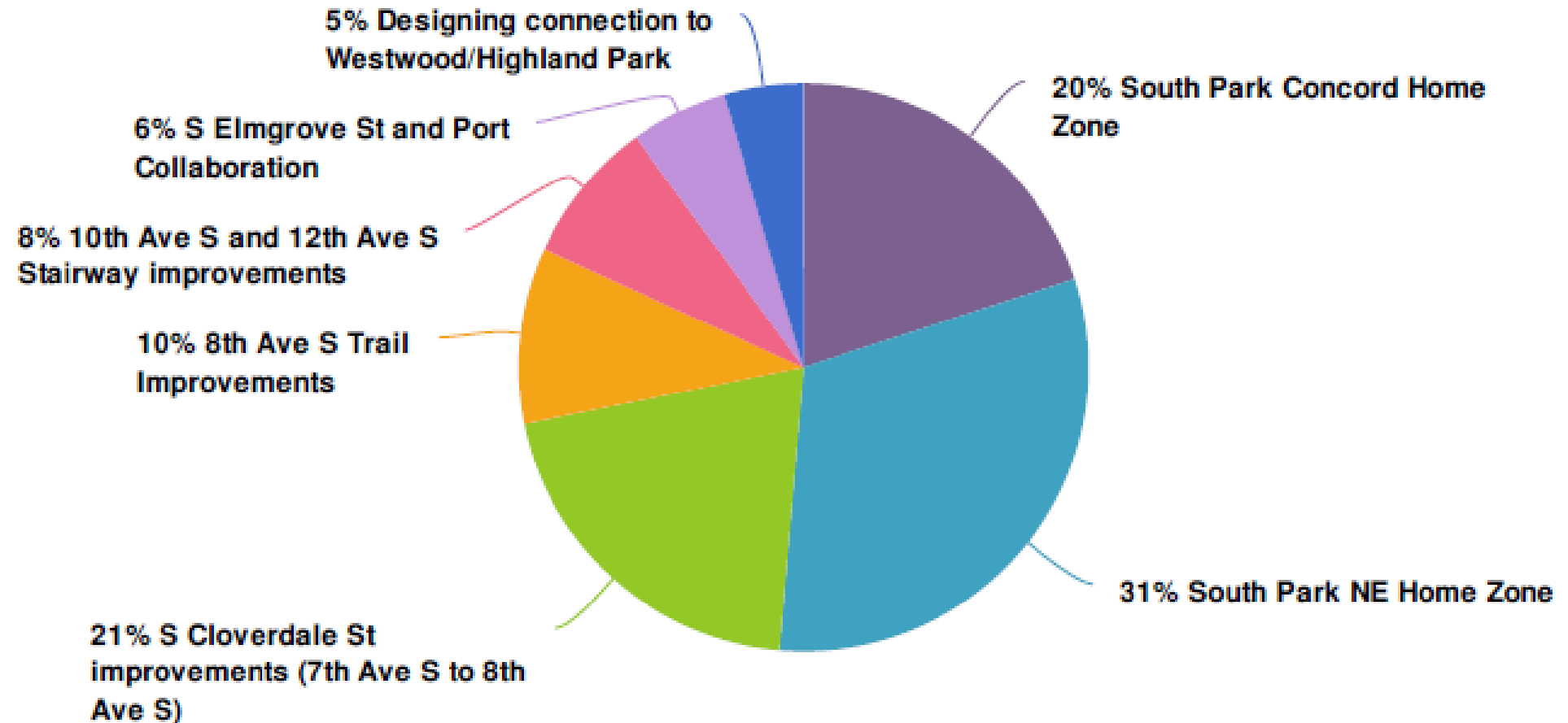
Who We Heard From



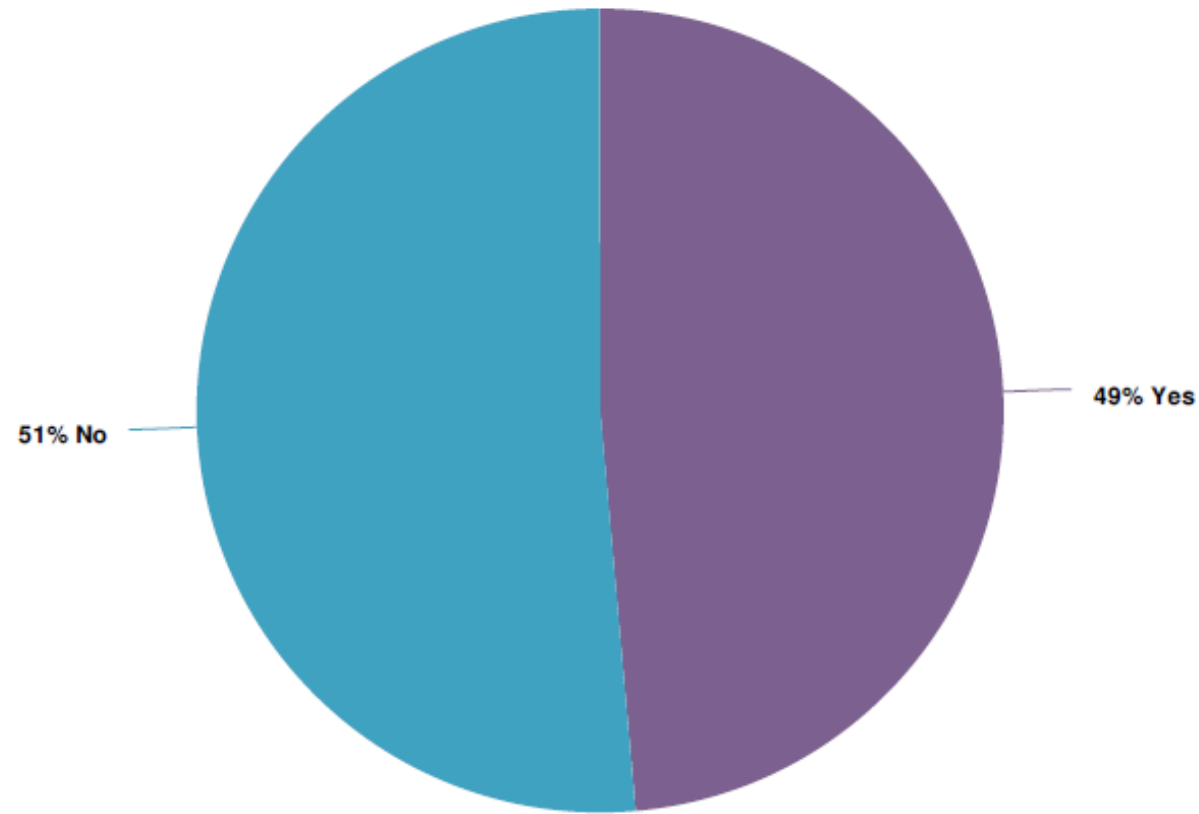
Majority of Respondents live in the Neighborhood



What project do you live closest to?



Do you feel the draft plan misses anything that helps people feel safe while they are walking or rolling in the Georgetown neighborhood?



What We Heard

Out of 233 survey responses, about 100 had additional project requests:

- Approximately 60 requests are not feasible in the near term. Many of these were too general like "add lights" or where traffic calming was requested on streets with low speeds.
- 5 requests will be forwarded to SDOT to evaluate for future implementation through Reconnect West Seattle.
- Approximately 40 requests are being accommodated within the existing Home Zone Plan or will be evaluated to see if it can be added to the plan (more traffic counts).

Project Additions

- Additional data collection:
 - S Southern St
 - 12th/Thistle/Dallas intersection
 - S Donovan St (5th to 7th)
- Evaluate sidewalk repair on Dallas Ave S
- Add new curbing and vegetation on S Trenton St



Dallas Ave S Traffic Calming

- ~70% of respondents supportive of speed humps on Dallas Ave S
- Remaining concerns with noise and vibrations
- Will explore use of speed tables or speed cushions to reduce noise impacts
- Evaluation of 12th/Thistle/Dallas intersection



Images: NACTO


14th and Dallas Ave S Update

- Evaluating feasibility of traffic signal to facilitate comfortable, accessible crossing
- Collected traffic data on intersection operations
- Beginning engagement with Parks, King County Roads



8th Ave S Trail Update

- Dirt Corps has cleared blackberry bushes and brought in 4 inches of mulch.



Trees by Concord Elementary School

- Determined appropriate/available trees and creating flyer.
- Community outreach early February; plant trees late Feb. early March

	<p>City Sprite Zelkova <i>Zelkova serrata</i> 'JFS-KW1'</p> 		<p>June Snow Giant Dogwood <i>Cornus controversa</i> 'June Snow'</p> 		<p>Emerald Ave European Hornbeam <i>Carpinus betulus</i> 'JFS-KW1CB'</p> 
<p>Height: 25 ft Spread: 20 ft</p>		<p>Height: 40 ft Spread: 30 ft</p>		<p>Height: 45 ft Spread: 25 ft</p>	
<p>Soil needs: prefers moist but well drained</p>		<p>Soil needs: prefers moist but well drained</p>		<p>Soil needs: prefers moist but well drained</p>	
<p>Min. planting strip width: 6 ft.</p>		<p>Min. planting strip width: 6 ft.</p>		<p>Min. planting strip width: 6 ft.</p>	
<ul style="list-style-type: none"> • Disease and pest resistant • A compact zelkova for small spaces • Yellow-gold fall color 		<ul style="list-style-type: none"> • Disease and pest resistant • Flat topped clusters of small creamy white flowers in June • Brilliant orange to red fall color 		<ul style="list-style-type: none"> • Disease and pest resistant • Strong central leader • Dark green leaves in summer turn a rich gold in fall 	
					

Next Steps

- **Q1 2021**

- ✓ Collect home zone survey responses
- ✓ Present final home zone plan to community
- Design and early project implementation

- **Q2-Q4 2021**

- Implement priority projects and engage neighborhoods on construction plan
- Continue neighborhood collaboration on long-term improvements

Vision Zero Yard Signs

- Yard signs available
- Email request to westseattlebridge@seattle.gov
- Available in Spanish, Vietnamese, Somali, Khmer



Additional Discussion

Thank you for your participation!

www.seattle.gov/transportation/WestSeattleBridge

